



Mapa global interactivo




Reference Atlas



## Nicaragua

**Capital:** Managua  
**Population:** 5.7 million  
**Area:** 49,998 sq mi / 129,494 sq km  
**Languages:** Spanish (official), English, Miskito, other indigenous languages  
**Religions:** Roman Catholic, Protestant  
**Government:** republic  
**Currency:** córdoba oro  
**Exports:** coffee, shrimp, lobster, cotton, tobacco, meat, sugar, bananas, gold



## Costa Rica

**Capital:** San José  
**Population:** 4.6 million  
**Area:** 19,730 sq mi / 51,100 sq km  
**Languages:** Spanish (official), English  
**Religions:** Roman Catholic, Protestant  
**Government:** democratic republic  
**Currency:** colón de Costa Rica  
**Exports:** coffee, bananas, sugar, textiles, electronic components



## Panamá

**Capital:** Ciudad de Panamá  
**Population:** 3.5 million  
**Area:** 30,193 sq mi / 78,200 sq km  
**Languages:** Spanish (official), English  
**Religions:** Roman Catholic, Protestant  
**Government:** constitutional democracy  
**Currency:** balboa, U.S. dollar (dólar)  
**Exports:** bananas, sugar, shrimp, coffee



# México

Ciudad de Guanajuato, México

El Zócalo, México, D.F.



## México

**Capital:** México, D.F.

**Population:** 113.7 million

**Area:** 761,606 sq mi / 1,972,550 sq km

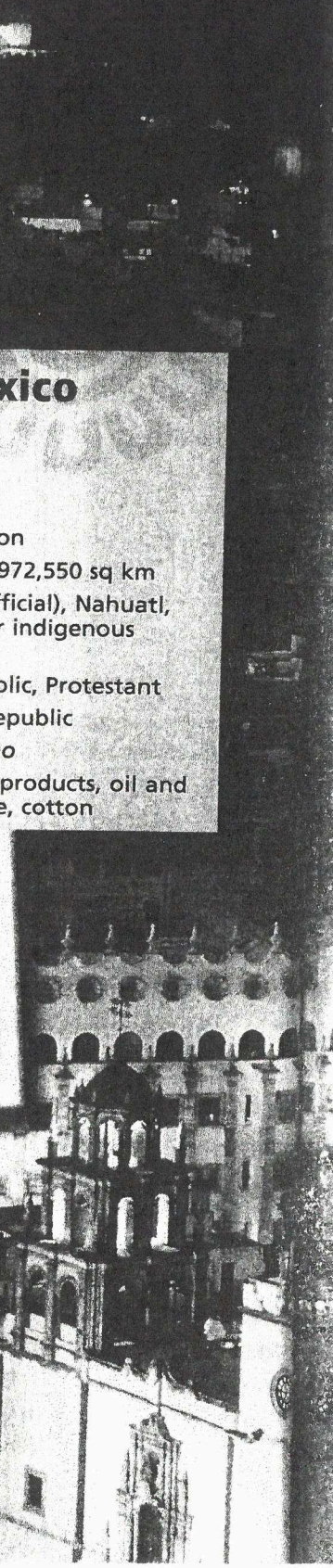
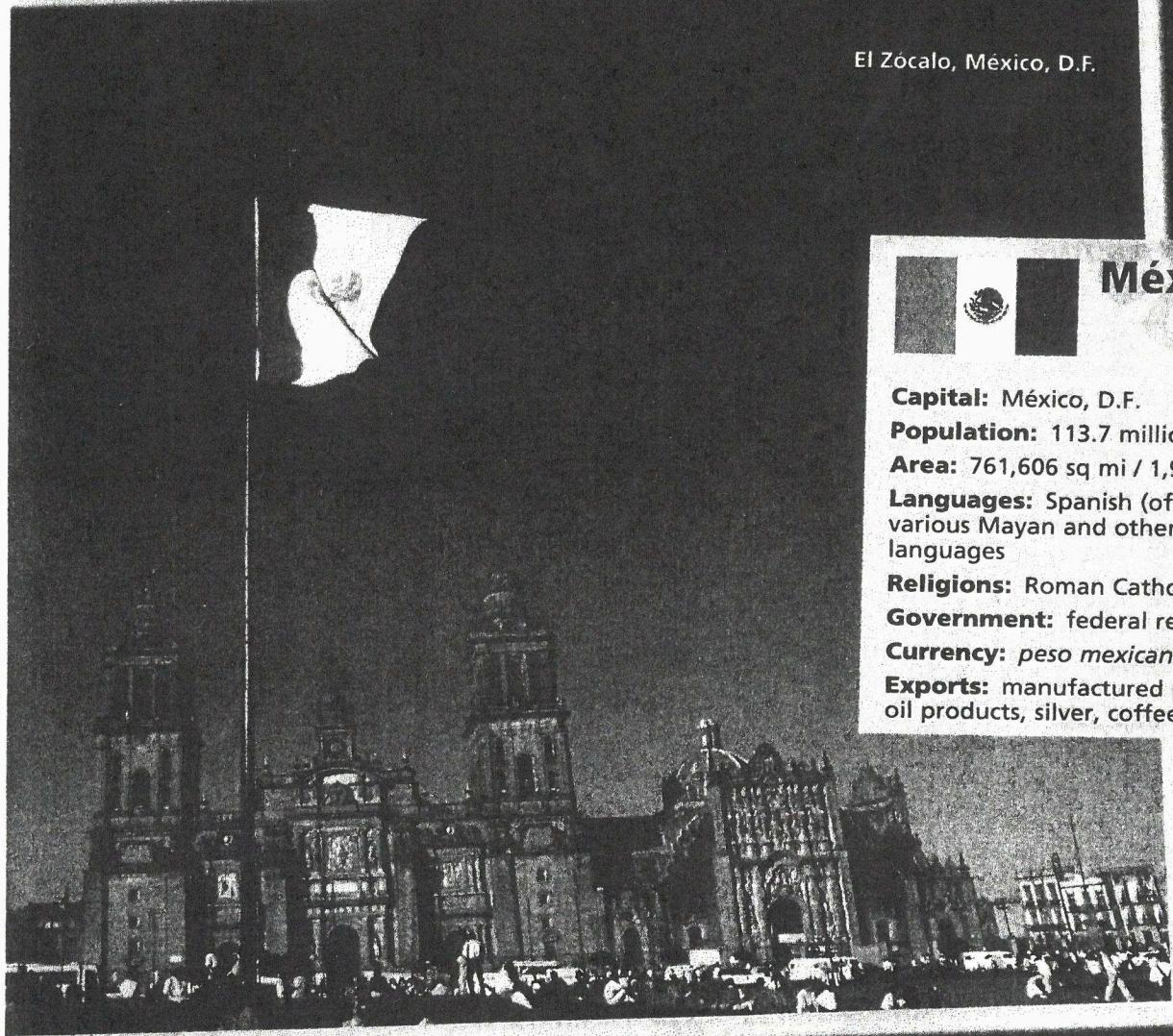
**Languages:** Spanish (official), Nahuatl, various Mayan and other indigenous languages


**Religions:** Roman Catholic, Protestant

**Government:** federal republic

**Currency:** *peso mexicano*


**Exports:** manufactured products, oil and oil products, silver, coffee, cotton



## Venezuela

**Capital:** Caracas  
**Population:** 27.6 million  
**Area:** 352,144 sq mi / 912,050 sq km  
**Languages:** Spanish (official), various indigenous languages  
**Religions:** Roman Catholic, Protestant  
**Government:** federal republic  
**Currency:** *bolívar fuerte*  
**Exports:** oil and oil products, bananas, steel, aluminum, hydroelectricity



## Bolivia

**Capital:** La Paz, Sucre  
**Population:** 10.1 million  
**Area:** 424,164 sq mi / 1,098,580 sq km  
**Languages:** Spanish, Quechua, Aymara (all official)  
**Religions:** Roman Catholic, Protestant  
**Government:** republic  
**Currency:** *boliviano*  
**Exports:** soy, natural gas, zinc, wood, gold




**Uruguay**

**Capital:** Montevideo  
**Population:** 3.3 million  
**Area:** 68,039 sq mi / 176,220 sq km  
**Languages:** Spanish (official),  
 Portugués/Brazilero  
**Religions:** Roman Catholic, Protestant,  
 and other religions  
**Government:** constitutional republic  
**Currency:** peso uruguayo  
**Exports:** foods, vehicles, meat, rice, timber

Name: \_\_\_\_\_

## Hispanic Countries

Complete the crossword puzzle below



Created using the Crossword Maker on TheTeachersCorner.net

### Across

2. Only Hispanic country that has a border with the USA
4. Puerto Rico is Rich Port but this country means rich coast
8. This Central American country is named after the Christian 'Savior'
9. This country literally means 'Equator'
11. This country is named after Simon Bolivar
12. This country shares the island of Hispaniola with Haiti
14. This country is reminiscent of the last name Valenzuela
18. This country is name after the latin name for the metal 'silver.'
19. This country has a Native American language (Guarani) as a country-wide second language
20. This country is the birthplace of the Spanish language.

### Down

1. This Central American country has one of the world's most important canals
3. This was Spain's last colony and its only real connection with Africa today. Spanish is the official language here.
5. This C. American country is known for the Sandinistas
6. This Central American country gets its name from the Native American name Cuactemal
7. This country is known for it's mountain peaks and desert landscapes
10. This country may have a lot of deep places because it sounds like hondo (or deepness)
13. Country named after Christopher Columbus
15. This country's national tea is 'Hierba Mate' or 'Yerba Mate'
16. This country sounds like a Mexican spicy fruit.
17. Largest island in a Caribbean

Use notes and other resources (google, etc.)

# América del Sur

(Parte sur)

El Monte, Rio Negro, Argentina



## Paraguay

**Capital:** Asunción  
**Population:** 6.5 million  
**Area:** 157,047 sq mi / 406,750 sq km  
**Languages:** Spanish and Guaraní (both official)  
**Religions:** Roman Catholic, Protestant  
**Government:** constitutional republic  
**Currency:** *guaraní*  
**Exports:** sugar, meat, tapioca, hydroelectricity



## Chile

**Capital:** Santiago  
**Population:** 16.9 million  
**Area:** 292,260 sq mi / 756,950 sq km  
**Languages:** Spanish (official)  
**Religions:** Roman Catholic, Protestant  
**Government:** republic  
**Currency:** *peso chileno*  
**Exports:** copper, fish, iron, iodine, fruit, wood, paper and pulp, chemicals



## Argentina

**Capital:** Buenos Aires  
**Population:** 41.8 million  
**Area:** 1,068,302 sq mi / 2,766,890 sq km  
**Languages:** Spanish (official), English, French, Italian, German  
**Religions:** Roman Catholic, Protestant, Jewish  
**Government:** republic  
**Currency:** *peso argentino*  
**Exports:** meat, edible oils, fuels and energy, cereals, feed, motor vehicles



# América del Sur

(Parte norte)

## Colombia

**Capital:** Bogotá  
**Population:** 44.7 million  
**Area:** 439,736 sq mi / 1,138,910 sq km  
**Languages:** Spanish (official)  
**Religion:** Roman Catholic  
**Government:** republic  
**Currency:** *peso colombiano*  
**Exports:** textiles, petroleum, coal, coffee, gold, emeralds, bananas, flowers, pharmaceuticals, sugar

## Ecuador

**Capital:** Quito  
**Population:** 15 million  
**Area:** 109,483 sq mi / 283,560 sq km  
**Languages:** Spanish (official), Quechua, other indigenous languages  
**Religion:** Roman Catholic  
**Government:** republic  
**Currency:** U.S. dollar (*dólar*)  
**Exports:** oil, bananas, tuna, shrimp, cocoa, gold, tropical wood

## Perú

**Capital:** Lima  
**Population:** 29.2 million  
**Area:** 496,226 sq mi / 1,285,220 sq km  
**Languages:** Spanish (official), Quechua, (official), Aymara, and other indigenous languages  
**Religion:** Roman Catholic and other religions  
**Government:** constitutional republic  
**Currency:** *nuevo sol*  
**Exports:** gold, zinc, copper, fish and fish products, textiles

Las ruinas de Machu Picchu, Perú

**Para empezar****En la escuela****¿Cómo te llamas?**

It is the first day of school in Madrid, and students are getting to know each other. Complete the dialogues by circling the appropriate words and phrases.

1. A: ¡Hola! (Hasta luego. / ¿Cómo te llamas?)

B: Me llamo Rubén. ¿Y tú?

A: Me llamo Antonio.

B: (Mucho gusto. / Bien, gracias.)

A: Igualmente, Rubén.

← Pick the right one and circle it. Do this for the rest, as well.

2. It is 9:00 in the morning.

A: (¡Buenas tardes! / ¡Buenos días!) ¿Cómo te llamas?

B: Buenos días. Me llamo Rosalía. ¿Cómo te llamas tú?

A: Me llamo Enrique. (¿Cómo estás, Rosalía? / Gracias, Rosalía.)

B: Muy bien, gracias. ¿Y tú?

A: (Encantado. / Bien.)

B: Adiós, Enrique.

A: (¡Sí! / ¡Nos vemos!)

3. It is now 2:00 P.M.

A: ¡Buenas tardes, Sr. Gómez!

B: (¡Buenas noches! / ¡Buenas tardes!) ¿Cómo te llamas?

A: Me llamo Margarita.

B: Mucho gusto, Margarita.

A: (Buenos días. / Encantada.) ¡Adiós, Sr. Gómez!

B: (¡Hasta luego! / ¡Bien!)



Name: \_\_\_\_\_

Write the names of the continents and the 4 regions of the Americas on the map. Circle the Iberian Peninsula. Circle Central America and circle the Caribbean. Write a small x on every peninsula that you see.



Write small Use help (Google, a map, etc.)  
The 4 regions are in your notes. (4 regions of the Americas)